








Snell Canyon Lake

-  Roads
-  FERC Boundary
-  Supply Canal
-  Lake
-  Project Works
-  Inside Project Boundary
-  Open Space/Pasture

0 500 1000 1500 2000 Feet



The Central Nebraska Public Power and Irrigation District
Land Use Map F
Snell Canyon Lake
Platte River Basin, Lincoln County, Nebraska
April 2000



CENTRAL
Nebraska Public Power
and Irrigation District

**Duke Engineering
& Services.**
A Duke Energy Company