







**Target
Canyon Lake**

-  Roads
-  FERC Boundary
-  Supply Canal
-  Lake
-  Project Works
- Inside Project Boundary
-  Open Space/Pasture

0 300 600 900 1200 Feet

The Central Nebraska Public Power and Irrigation District
Land Use Map E
Target Canyon Lake
 Platte River Basin, Lincoln County, Nebraska
 April 2000



CENTRAL
 Nebraska Public Power
 and Irrigation District

**Duke Engineering
& Services**
 A Duke Energy Company