














**Plum Creek
Canyon Lake**

-  Boat Launch
-  Campground
-  Roads
- Project Boundary**
-  FERC Boundary
-  Central Right of Way (ROW)
-  Powerline
-  County
-  Supply Canal
-  Lake
-  Park/Recreation Area - NGPC
- Inside Project Boundary**
-  Residential
- Outside Project Boundary**
-  Residential (Outside ROW)
-  Residential (Inside ROW)

0 500 1000 1500 2000 2500 3000 Feet



The Central Nebraska Public Power and Irrigation District
Recreation Facilities Inventory
Plum Creek Canyon Lake
 Platte River Basin, Dawson and Gosper Counties, Nebraska
 April 2000