













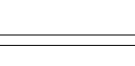





**Plum Creek
Canyon Lake**

-  Roads
-  Project Boundary
-  FERC Boundary
-  Central Right of Way (ROW)
-  Powerline
-  County
-  Supply Canal
-  Lake
-  Project Works
-  Future Development Area
-  Park/Recreation Area - NGPC
- Inside FERC Project Boundary**
-  Residential (Outside ROW)
-  Residential (Inside ROW)
-  Open Space/Pasture
- Outside FERC Project Boundary**
-  Residential (Outside ROW)
-  Residential (Inside ROW)
-  Farm Use
-  Open Space/Pasture

0 500 1000 1500 2000 2500 3000 Feet



The Central Nebraska Public Power and Irrigation District
Land Use Map K
Plum Creek Canyon Lake
 Platte River Basin, Dawson and Gosper Counties, Nebraska
 April 2000