













Gallagher Canyon Lake

(Wakeless Boating Entire Lake)

(Wakeless Boating)

-  Roads
-  Project Boundary
-  FERC Boundary
-  Central Right of Way
-  Powerline
-  Supply Canal
-  Lake
-  Project Works
-  Park/Recreation Area - NGPC
-  Inside Project Boundary
-  Pasture Lease
-  Open Space/Pasture

0 500 1000 1500 2000 2500 3000 Feet

The Central Nebraska Public Power and Irrigation District
Land Use Map J
Gallagher Canyon Lake
Platte River Basin, Dawson County, Nebraska
April 2000

