


**Jeffrey Regulating Reservoir**












Powerhouse

Wakeless Boating

Wakeless Boating



0 500 1000 1500 2000 2500 3000 Feet

-  Boat Launch
-  Roads
- Project Boundary
-  FERC Boundary
-  Central Right of Way (ROW)
-  Powerline
-  Supply Canal
-  Lake
- Inside Project Boundary
-  Wildlife Habitat - NGPC
-  Residential
- Outside Project Boundary
-  Residential (Outside ROW)
-  Residential (Inside ROW)



**CENTRAL**  
Nebraska Public Power  
and Irrigation District



The Central Nebraska Public Power and Irrigation District  
**Recreation Facilities Inventory**  
**Jeffrey Regulating Reservoir**  
 Platte River Basin, Lincoln County, Nebraska  
 April 2000