













**Boxelder Canyon Lake**

-  Roads
-  Project Boundary
-  FERC Boundary
-  Central Right of Way
-  Powerline
-  Supply Canal
-  Lake
-  Project Works
-  Wildlife Habitat - NGPC
- Inside Project Boundary**
-  Farm Lease
-  Open Space/Pasture



The Central Nebraska Public Power and Irrigation District  
**Land Use Map C**  
**Boxelder Canyon Lake**  
Platte River Basin, Lincoln County, Nebraska  
April 2000



**CENTRAL**  
Nebraska Public Power  
and Irrigation District

