

June 1, 2000



CENTRAL

Nebraska Public Power
and Irrigation District

See Distribution List

Subject: May 2000 draft of Central's Land and Shoreline Management Plan

Enclosed is a copy of the above referenced Plan. In addition to the copies mailed direct, the Plan will be available to the public on Central's internet web site (www.cnppid.com), and at the public libraries listed below for in-library use only, however, the Plan can be copied at the patron's expense for them to keep.

Please review the Plan and provide your comments either at one of the formal public hearings listed below or send your written comments to: Frank Vetter, CNPPID, PO Box 740, Holdrege NE 68949-0740. Also, please advise your associates and other interested persons of the availability of your copy, or the internet and library sources mentioned above, and encourage them to review and comment on the Plan at one of the meetings or in writing.

FORMAL PUBLIC HEARINGS
on the
Land and Shoreline Management Plan

Date	Time	Location		
June 13, 2000	7:00 p.m. MT	Ramada Limited	I-80 & Hwy 61	Ogallala, NE
June 14, 2000	7:00 p.m. CT	Gothenburg Senior Center	410 20 th Street	Gothenburg, NE
June 15, 2000	7:00 p.m. CT	Kirk's Restaurant	I-80 & Hwy 283	Lexington, NE

Sincerely,

Frank C. Vetter
Real Estate Administrator

Enclosure

Distribution List:

- | | |
|---------------------------------------|---|
| Dawson County (Attn: Ellen Arms) | Gilbert Horn (President - Johnson Lake Development Inc.) |
| Gosper County (Attn: Todd Wilson) | Johnson Lake Area Association Presidents (except Idle Hours) |
| Keith County Planning & Zoning Dept. | Dail Vetter (President - Jeffrey Lake Development Inc.) |
| Lincoln County (Attn: Becky Rossell) | Larry Whiting (President - Midway Wildlife & Recreation Club) |
| Bonnie Nemecek (Lake McCon developer) | Michael Welsh (President - Lake McConaughy Lessees Inc.) |
| Robert Eihusen (Lake McCon developer) | Kathy Sizer (Secretary - Lake McCon Lessees - 3 copies) |
| Lonnie Reese (Lake McCon developer) | Dan Eggers (Lake McConaughy developer) |

Copy: **Public Library** in these cities: Cozad, Gothenburg, Holdrege, Kearney, Lexington, North Platte, Ogallala

Copy: DDK JLM KMB KLA MMP TWA JJB MJG RJM

Home Office • 415 Lincoln St. • P.O. Box 740 • Holdrege, NE 68949-0740 • (308) 995-8601 • Fax (308) 995-6935

Central District Board of Directors

Gosper County
Doyle D. Lavene
Geoffrey K. Bogle
William Knoerzer
Keith County

Phelps County
C. Lloyd Erickson
Roger D. Olson
Gary W. Dahlgren
Lincoln County

Kearney County
Robert A. Garrett
K. Scott Olson
Dudley Nelson
Dawson County

Adams County
Wendell E. Johnson
O. J. McDougal, Jr.
Robert L. Johnson
Central Manager

ne 1, 2000



CENTRAL

Nebraska Public Power
and Irrigation District

See Distribution List

Subject: May 2000 draft of Central's Land and Shoreline Management Plan

Enclosed is a copy of the above referenced Plan prepared by The Central Nebraska Public Power and Irrigation District (Central) in compliance with Article 421 of its license issued by the Federal Energy Regulatory Commission (FERC). Central is a political subdivision of the State of Nebraska and owns Lake McConaughy, Jeffery Lake, Johnson Lake, Midway Lakes, numerous smaller lakes, and the Tri-County Supply Canal which provide a large amount of land and shoreline used by wildlife and for camping, fishing, boating, cabin lots, etc. Accordingly, Central is putting this Plan draft out for public review and comment as described in the copy of the distribution letter that is attached to your Library's copy of the Plan.

As many of the people or organizations that might be concerned or interested in the Plan live in the area covered by your seven libraries, Central respectfully requests that the enclosed Plan be available for **in-library use only** by the public at your library. Your patrons are welcome to make copies of some or all of the Plan at their own expense so that they can take these copies with them.

Also, please advise your patrons that the Plan will also be available on Central's internet web site (www.cnppid.com) along with a variety of information and links related to Central.

Your assistance in this matter is very much appreciated. Please contact Frank Vetter or Rick Wisner if you have any questions or problems.

Sincerely,

Frank C. Vetter
Real Estate Administrator

Enclosure

Distribution List:

Mary Neben, Director	Cozad Public Library	910 Meridan	Cozad NE 69130-1755
Lisa Geiken, Director	Gothenburg Public Library	1104 Lake Ave.	Gothenburg NE 69138-1903
Jeff Gilderson-Duwe, Dir	Public Library System	604 East Ave.	Holdrege NE 68949
Jeanne Saathoff, Director	Kearney Public Library	2020 First Ave.	Kearney NE 68847-5397
Ruth Seward, Director	Lexington Public Library	PO Box 778	Lexington NE 68850-0778
Cecelia Lawrence, Dir	North Platte Public Library	120 West 4 th St.	North Platte NE 69101-3993
Charlotte Kumor, Dir	Goodall City Library	203 West A St.	Ogallala NE 69153

Copy: DDK JLM KMB KLA MMP TWA JJB MJG

ne Office • 415 Lincoln St. • P.O. Box 740 • Holdrege, NE 68949-0740 • (308) 995-8601 • Fax (308) 995-6935

Central District Board of Directors

Gosper County
Doyle D. Lavene
Geoffrey K. Bogie
William Knoerzer
Keith County

Phelps County
C. Lloyd Erickson
Roger D. Olson
Gary W. Dahlgren
Haskell County

Kearney County
Robert A. Garrett
K. Scott Olson
Dudley Nelson
Dawson County

Adams County
Wendell E. Johnson
O. J. McDougal, Jr.
Robert L. Johnson
Central District



CENTRAL

Nebraska Public Power
and Irrigation District

June 1, 2000

See Distribution List

Subject: May 2000 draft of Central's Land and Shoreline Management Plan

Enclosed is a copy of the above referenced Plan that Central has prepared pursuant to Article 421 of Central's license for FERC Project No. 1417. Please review the Plan and provide your written comments within thirty (30) days of receipt of this letter to:

Jay Maher
Environmental Resources Manager
Central Nebraska Public Power and Irrigation District
PO Box 740
Holdrege NE 68949-0740

Sincerely,

Frank C. Vetter
Real Estate Administrator

Enclosure

Distribution List:

Steve Anschutz
Nebraska Field Supervisor
U.S. Fish and Wildlife Service
203 W. 2nd Street
Grand Island NE 68801

Jim Carney
Regional Manager
Nebraska Game and Parks Commission
2200 N. 33rd Street
PO Box 30370
Lincoln NE 68503

Barb Friskopp
U.S. Army Corp of Engineers
1430 Central Avenue
Kearney NE 68847

Copy: DDK JLM KMB KLA MMP TWA JJB MJG

ne Office • 415 Lincoln St. • P.O. Box 740 • Holdrege, NE 68949-0740 • (308) 995-8601 • Fax (308) 995-6935

Central District Board of Directors

Gosper County
Doyle D. Lavene
Geoffrey K. Bogle
William Knoerzer
Keith County

Phelps County
C. Lloyd Erickson
Roger D. Olson
Gary W. Dahlgren
Lincoln County

Kearney County
Robert A. Garrett
K. Scott Olson
Dudley Nelson
Lawson County

Adams County
Wendell E. Johnson
O. J. McDougal, Jr.
Robert L. Johnson
General Manager

June 2, 2000



CENTRAL

Nebraska Public Power
and Irrigation District

Central District Tenants
Other Interested Parties

Subject: Public Hearings on Central's Land and Shoreline Management Plan

Copies of the May 2000 draft of the Land and Shoreline Management Plan for The Central Nebraska Public Power and Irrigation District (Central) have been distributed to the Presidents of the lake associations (McConaughy, Johnson, Jeffery, Midway), Presidents of the Johnson Lake area associations, and other parties. The Plan is also available to the public on Central's internet web site (www.cnppid.com) and for in-library use only at the public libraries in these cities: Cozad, Gothenburg, Holdrege, Kearney, Lexington, North Platte, and Ogallala.

You are encouraged to review the Plan and provide your comments either at one of the formal public hearings listed below or send your written comments to: Frank Vetter, CNPPID, PO Box 740, Holdrege NE 68949-0740.

The formal public hearings will be held June 13-15, 2000 at the following locations and times:

June 13, 2000	7:00 p.m. MT	Ramada Limited I-80 & Hwy 61 Ogallala, Nebraska
June 14, 2000	7:00 p.m. CT	Gothenburg Senior Center 410 20 th Street Gothenburg, Nebraska
June 15, 2000	7:00 p.m. CT	Kirk's Nebraskaland Restaurant I-80 & Hwy 283 Lexington, Nebraska

If you need additional information, please call Central's Holdrege Office at (308) 995-8601 and ask for Frank Vetter or Jay Maher.

Sincerely,

A handwritten signature in black ink that reads "FRANK C. VETTER".

Frank C. Vetter
Real Estate Administrator

Copy: DDK JLM KMB KLA MMP TWA JJB MJG RJM

Home Office • 415 Lincoln St. • P.O. Box 740 • Holdrege, NE 68949-0740 • (308) 995-8601 • Fax (308) 995-6935

Central District Board of Directors

Gosper County
Doyle D. Lavene
Geoffrey K. Bogle
William Knoerzer

Phelps County
C. Lloyd Erickson
Roger D. Olson
Gary W. Dahlgren

Kearney County
Robert A. Garrett
K. Scott Olson
Dudley Nelson

Adams County
Wendell E. Johnson
O. J. McDougal, Jr.
Robert L. Johnson



CENTRAL

Nebraska Public Power
and Irrigation District

Packet mailed to 1180+/- persons (Lake McC,
Lake Og, Jeffrey, Midway, Johnson, Plum Creek)
- tenants, concessionaires, NGPC, zoning comm.
JoLDI, JeLDI, LMLI, CND Directors.

Copies to: DDK, JLM, KMB, FCV, TWA,

TO: Central District Tenants
Other Interested Parties
FROM: Frank C. Vetter
DATE: December 20, 1999
RE: Informational Meetings

JJB, RDW, DVW, RGK, KLA,
Legal. Debbie L

The Central Nebraska Public Power and Irrigation District will be holding informational meetings to present the preliminary use maps, results from earlier public meetings, results from our surveys and an overall progress report on the Land and Shoreline Management Plan and Recreation Use Report as required by Central's Federal Energy Regulatory Commission (FERC) License.

Central is seeking your input on safety issues, recreation use, shoreline development, endangered species, wildlife habitat preservation, and marina and commercial services.

The meetings will be held January 13, 17, and 18, 2000 at the following locations and times:

January 13, 2000 Kirk's Nebraskaland Restaurant
I-80 & Hwy 283
Lexington NE 68850

7:00 pm to 9:00 pm CT

January 17, 2000 Eagle Viewing Building
Lake Ogallala
Ogallala NE 69153

7:00 pm to 9:00 pm MT

January 18, 2000 Homestead Restaurant
I-80 & Hwy 47
Gothenburg NE 69138

7:00 pm to 9:00 pm CT

If you need additional information, please call The Central Nebraska Public Power and Irrigation District at (308) 995-8601 and ask for Jay Maher or Frank Vetter.

Home Office • 415 Lincoln St. • P.O. Box 740 • Holdrege, NE 68949-0740 • (308) 995-8601 • Fax (308) 995-6935

Central District Board of Directors

Gosper County
Doyle D. Lavens
Geoffrey K. Bogle

Phelps County
C. Lloyd Erickson
Roger D. Olson

Kearney County
Robert A. Garrett
K. Scott Olson

Adams County
Wendell E. Johnson
O. J. McDougal, Jr.

Summary of Public Comments
Land and Shoreline Management Plan
The Central Nebraska Public Power and Irrigation District

Input from Public Informational Meetings:

- August 3, 1999 in Lexington
- August 4, 1999 in Gothenburg
- August 5, 1999 at Lake Ogallala's Eagle Viewing Center

BACKGROUND INFORMATION:

Three meetings were advertised and held by The Central Nebraska Public Power and Irrigation District (Central) to inform the public, recreators, and area homeowners and leaseholders of the Land and Shoreline Management Plan (Management Plan) process required by Central's Federal Energy Regulatory Commission (FERC) License. At each meeting, a formal presentation was made by the consulting firm of Duke Engineering & Services (DE&S), explaining why Central is developing the Management Plan, what the Management Plan will include, and how the planning process for development of the Management Plan will be conducted. The presentation also included information on the opportunities that Central is providing to the public to solicit input into the Management Plan process.

The FERC License Article that requires Central to prepare a Management Plan also requires Central to consult with the Nebraska Game and Parks Commission and the United States Fish and Wildlife Service as a part of the process. The license article does not require public input. However, Central believes that the Management Plan will best address the public's and Central's needs if public input and involvement are solicited. Therefore, Central has developed a public input process that involves three steps. The first step was the three meetings Central held in August, as listed above. At those meetings, after the formal presentation, attendees were asked to volunteer any thoughts, ideas, opportunities, or other items about the lakes and shorelines that they might have on their minds. The input received by Central from those meetings is outlined below.

The second step is a second series of meetings to be held in January of 2000. At these meetings a draft land use map of the land and shoreline around the lakes will be presented. Central and DE&S are developing a list of opportunities, concerns, and questions for the public to comment on at this set of meetings. The third step will be the formal presentation of the Management Plan to the public at a series of three Public Informational Meetings in May of 2000. After the formal presentation, Central again will solicit ideas, comments, and suggestions. Attendees also will have the opportunity to provide written comments on the Management Plan, if they prefer.

SUMMARY OF PUBLIC COMMENTS

This document is the compilation of input received from the attendees at each of the three meetings that Central held in August. Some of the issues brought up during the discussion apply to Central's entire Project, while others relate specifically to an individual lake. Those topics with project-wide significance are listed in the first section, followed by the lake specific items.

Project Wide Items Raised

- ❖ **Erosion & Shoreline Stabilization** - these two items were mentioned at all three meetings and as these subjects are interrelated are being presented as one category. The various items in this category include:
 - **Erosion** - Concern was expressed with erosion being caused by boat wakes and nature
 - **Shoreline Stabilization**
 - Concern about appearance - consistency and upkeep of structures and erosion control materials
 - Concern about the impact of repair or installation of shoreline stabilization improvements that impact the adjacent property or leaseholders shoreline
 - Concern about the often lengthy time frame involved in obtaining 404 Permits

- ❖ **Boating Safety**
 - Expressed the need for increased enforcement of existing boating laws
 - Concern with jet skiers coming too close to the shoreline, docks, and other boats
 - Concern with boaters, especially jet ski operators, not obeying the "rules of the water"

- ❖ **Recreational Access**
 - Grandfather existing uses and facilities
 - Individual Docks, Boat Stations
 - Length or placement of docks and stations - especially in areas experiencing sedimentation
 - Construction regulations (maintenance, consistency & safety)
 - Public Access to Shoreline
 - Public Use of areas between water and property owner or leaseholder home
 - Commercial and/or Marina Access
 - Maintenance of areas leased by NGPC (boat ramps & picnic areas)
 - Fishing Access
 - Continue to provide access for bank fishing
 - Hunting Access
 - Continue to provide access for hunting (Note: See Johnson Lake below)

Johnson Lake & Plum Creek

- Suggestion of a hike and bike trail around Johnson Lake
- Concern with erosion of Johnson Lake's island
- Concern expressed with impacts of sedimentation
- Safety due to length of docks in shallow areas
- Provision of fishing areas
- Concern with no wake zone in "channel" between Lake and Mallard Beach South Bay
- Suggestion of limiting use of jet skis near shoreline and only on certain days
- Concern about waterfowl hunting with concentrated shoreline development on Johnson Lake
- Suggestion of longer notice for when the lakes may be drawn down so adjacent property owners or leaseholders can do repair work to shoreline area
- Concern raised about public vs. private use of "association" boat ramps

Jeffrey Reservoir/Midway Lakes

- Suggested an additional boat ramp at Midway, provide additional access to lake
- Rebuild road around NGPC boat access area cove for fishing access
- Sedimentation at inlet area of Jeffrey Reservoir and overall concern about impacts of sedimentation
- Continue policy of "no additional development" along the west side of Jeffrey Reservoir
- Suggestion that notice of when the lakes may be down so adjacent property owners or leaseholders can do repair work to shoreline area
- Suggestion that Central budget dollars in their annual budget to assist local leaseholders in their erosion control efforts being conducted throughout Jeffrey Reservoir
- Suggestion that leaseholders be given ability and/or assistance to bring in a barge to do repairs on shoreline and seawalls

Lake McConaughy

- Preservation of historical sites and trails
- Consider National Historic Preservation Act strategies
- Concern with protecting private property rights while ensuring public access to water
- Concern about continued public access to south side of Lake McConaughy that may be impacted by subdivision and golf course development pressures in that area
- Concern about potential development pressures with marinas and other structures placed in the lake could impact safety and access to lake waters for public recreation

**RECREATIONAL USE SURVEY RESULTS
LABOR DAY WEEKEND - 1999**

Lake McConaughy - Lake Ogallala - Johnson Lake - Supply Canal

# In Party			
Adult	315	Under 18	157

Is this your first visit to area			
NO	81	YES	8

Describe the existing recreational facilities						
	Good Condition	Needs Repair	Too Many	About Right	Too Few	No Opinion
Boat Ramps	41	17		22	17	8
Campsites	34	2	1	33	7	8
Picnic Areas	28	5		28	6	19
Beach Areas	51	5		24	16	3
Parking Areas	41	2	1	23	9	9
Shoreline Fishing Access Areas	31	4		17	8	31
Marinas	36	5		25	11	24
Hiking Trails	10	4		7	11	45
Bathrooms		5	1		5	
Other			1		2	

Several Factors Impact your decision to vacation here, how important are these?					
	Very Important	Somewhat Important	Not Important	No Opinion	
	4	3	2	1	0
Good Lake Boating	59	9	7	5	4
Good Fishing	26	16	9	24	9
Good Bird/Wildlife Viewing	11	14	15	25	11
Ease of Access	47	20	5	6	1
Good Camping/Picnic Facilities	58	14	7	1	2
Access to Marinas					
Restaurants	43	15	19	16	1
Attractive Scenery	34	26	11	5	2
Clean Water in Lake	66	13	3		
Limited/Moderately Developed Setting	27	23	13	11	6
Distance from Home	25	22	10	15	7
Cost of Trip	27	18	17	14	4

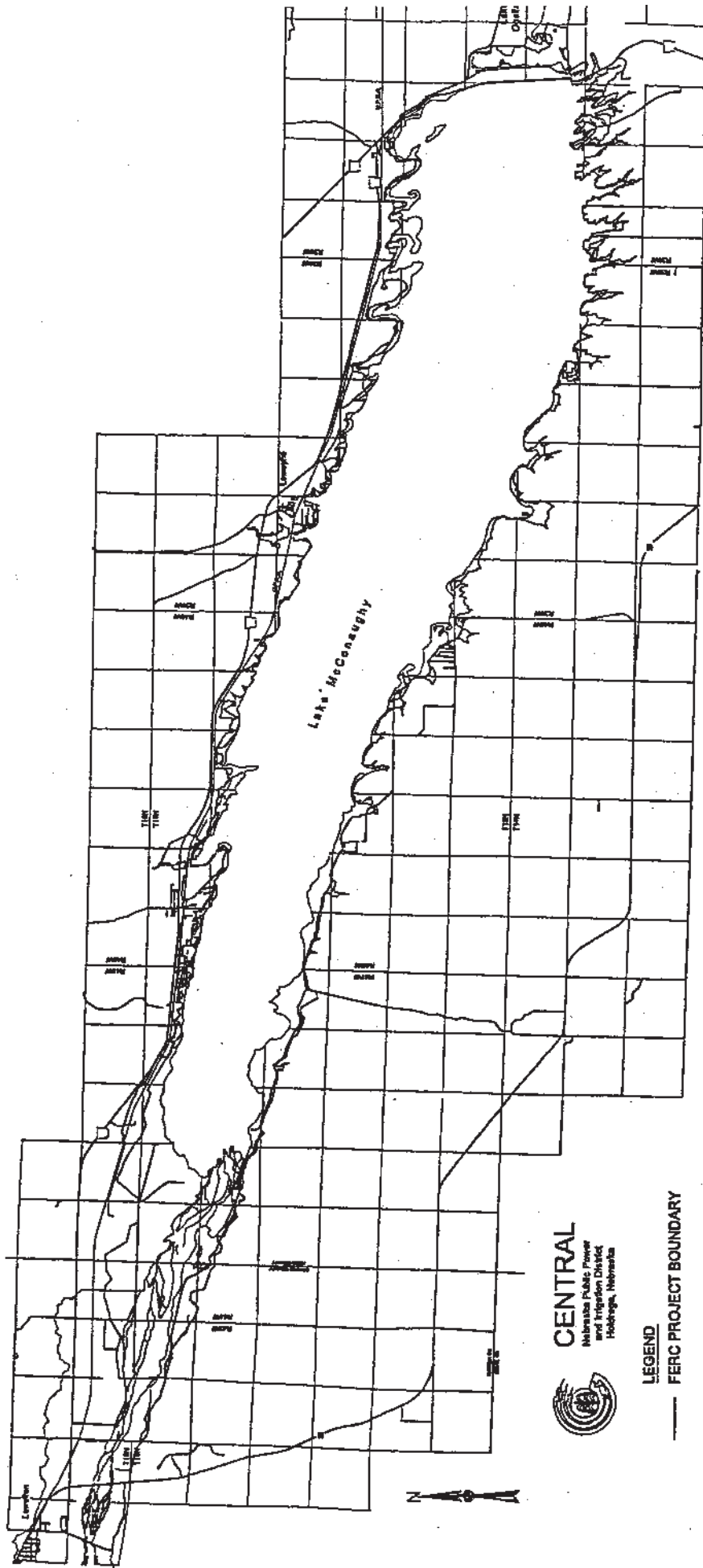
During your visit what activities do you participate in		
Power Boating	57	
Sailing	11	
Jet Skiing	40	
Water Skiing	42	
Windsurfing/ Sailboarding	12	
Canoeing	4	
Boat fishing	43	
Shoreline Fishing	37	
Swimming	62	
Beach activities	64	
Picnicking	37	
Camping	70	
Enjoying the Scenery	57	
Relaxing	77	
Hiking	14	
Walking	41	
Birdwatching	19	
Photographing	12	
Local Attractions	22	
Historic Attractions	14	
Waterfowl Hunting	6	
Hunting (other)	6	
Ice Fishing	2	
Cross-Country Skiing	1	
Snowmobiling	3	
Ice Skating	1	
Snowshoeing		
Golf	6	
Tubing		
Bike Riding	1	
Scuba Diving	1	

Rank your three primary activities by importance			
	#1	#2	#3
Power Boating	8	4	9
Sailing	4	2	1
Jet Skiing	7	6	4
Water Skiing	2	4	2
Windsurfing/ Sailboarding	3	1	3
Canoeing			
Boat fishing	8	7	2
Shoreline Fishing	4	2	
Swimming		7	4
Beach activities	7	9	6
Picnicking		1	1
Camping	22	16	12
Enjoying the Scenery		1	4
Relaxing	4	6	18
Hiking			
Walking			
Birdwatching		1	2
Photographing			
Local Attractions	1		1
Historic Attractions		1	1
Waterfowl Hunting			1
Hunting (other)		1	
Ice Fishing			
Cross-Country Skiing			
Snowmobiling			
Ice Skating			
Snowshoeing			
Golf		1	1
Tubing			
Scuba Diving		1	
Other			

If not, how many years have you visited		
1	1	
2	7	
3	3	
4	2	
5	7	
6	4	
7	2	
8	2	
9		
10	7	
More	36	

How many times a year do you visit		
1	13	
2	10	
3	10	
4	5	
5	7	
6	10	
7	1	
8	1	
9	2	
10	4	
More	12	
Resident	1	

What Types of Activities detract from your Recreational experience				
Too Many boats on water	5			
Speeding Jet Skies or Boats	42			
Litter	31			
Lack of Beach Access	23			
Vehicular Traffic	8			
Loud Radios	17			
Congestion of Camping/Picnic Facilities	15			
Alcohol Ban	3			
Lack of Dump Stations	4			
High Water Level	4			
None	11			



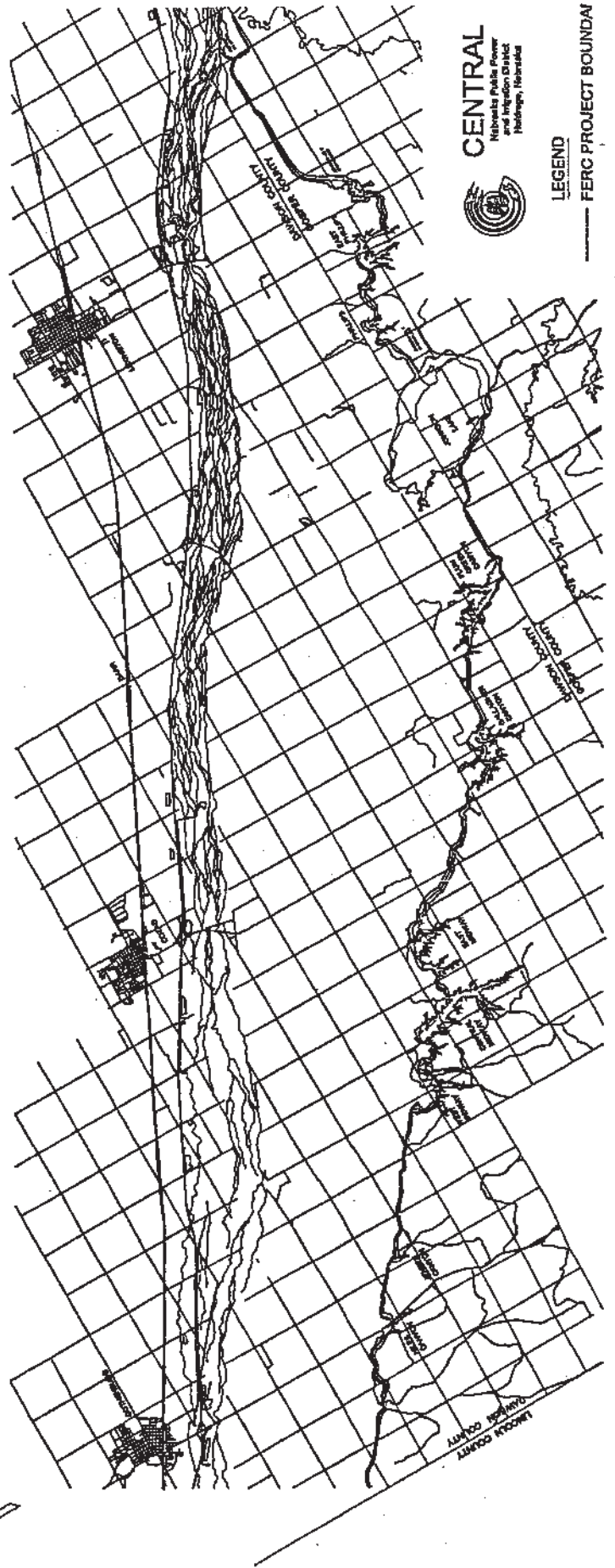
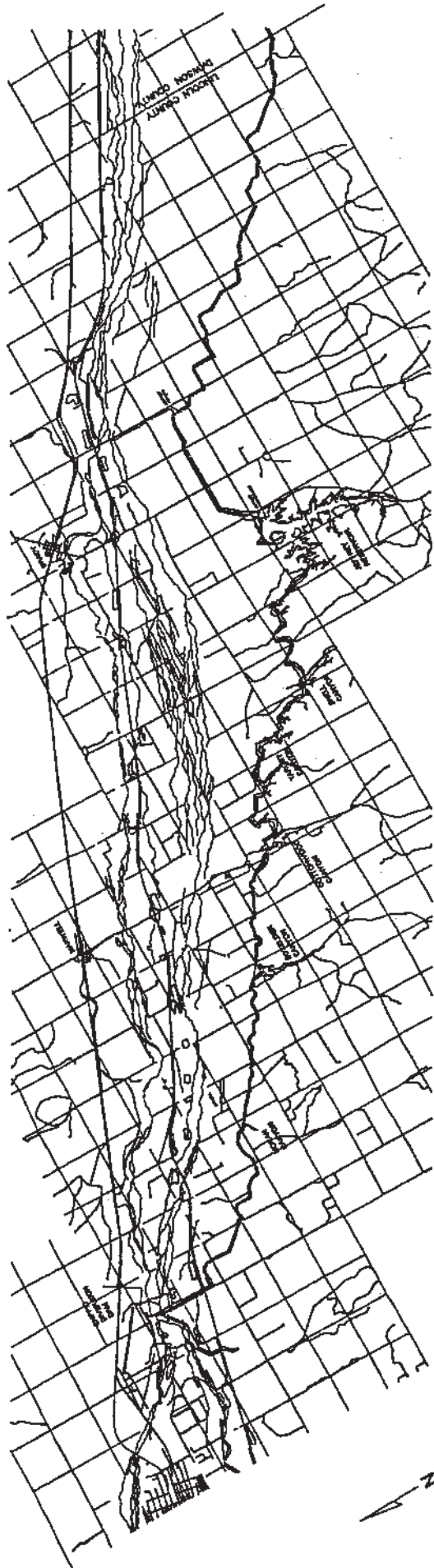
Lake McCosaughey

CENTRAL
Nebraska Public Power
and Irrigation District
Holdings, Nebraska



LEGEND

— FERC PROJECT BOUNDARY





CENTRAL

Nebraska Public Power
and Irrigation District

Frank C. Vetter
Real Estate Administrator
415 Lincoln Street
P.O. Box 740
Holdrege, NE 68949-0740

E-mail address: fvetter@cnppid.com
Phone Number: (308) 995-8601
Cell Number: (308) 995-5602
Fax Number: (308) 995-5705

December 10, 1999

Mike Newman
C/O Shawn Riley
Acting Keith County Planning and Zoning Administrator
P.O. Box 149
Ogallala, NE 69153

Re: Land and Shoreline Management Plan meeting

Dear Shawn,

This letter is to inform you that the District and Duke Engineering and Services will be holding a joint meeting for both Keith County Officials and the public on January 17, 2000. The meeting will be held at 7:00 p.m. at the Eagle Viewing Building at Lake Ogallala.

Duke Engineering and Services will be presenting preliminary use maps and an overall progress report on the Land and Shoreline Management Plan (Plan) and Recreation Use Report. The District will be seeking additional input from Keith County Officials and the public regarding the development of the Plan.

Shawn, thank you for your assistance and please give me a call if you have any questions.

Sincerely,

A handwritten signature in black ink that reads "FRANK C. VETTER". The signature is written in a cursive, slightly slanted style.

Frank C. Vetter
Real Estate Administrator

Home Office • 415 Lincoln Street • P.O. Box 740 • Holdrege, Nebraska 68949-0740 • (308) 995-8601

Central District Board of Directors

Gosper County
Doyle D. Lavene
Geoffrey K. Bogle
William Knoerzer

Phelps County
C. Lloyd Erickson
Roger D. Olson
Geri W. Dahlman

Kearney County
Robert A. Garrett
K. Scott Olson
Dorothy Mahan

Adams County
Wendell E. Johnson
O. J. McDougal, Jr.
Robert ...



CENTRAL

Nebraska Public Power
and Irrigation District

Frank C. Vetter
Real Estate Administrator
415 Lincoln Street
P.O. Box 740
Holdrege, NE 68949-0740

E-mail address: fvetter@cnppid.com
Phone Number: (308) 995-8601
Cell Number: (308) 995-5802
Fax Number: (308) 995-5705

December 10, 1999

Becky Rossell
Lincoln County Clerk
301 North Jeffers Street
North Platte, NE 69101

Re: Land and Shoreline Management Plan meeting

Dear Becky,

This letter is to confirm our earlier conversation regarding a meeting between the District, Duke Engineering and Services and Lincoln County Officials on January 18, 2000. The meeting will be held at 2:00 p.m. in North Platte at the Lincoln County Courthouse.

Duke Engineering and Services will be presenting preliminary use maps and an overall progress report on the Land and Shoreline Management Plan (Plan) and Recreation Use Report. The District will be seeking additional input from Lincoln County Officials regarding the development of the Plan.

Becky, thank you for your assistance and please give me a call if you have any questions.

Sincerely,

Frank C. Vetter
Real Estate Administrator

Home Office • 415 Lincoln Street • P.O. Box 740 • Holdrege, Nebraska 68949-0740 • (308) 995-8601

Central District Board of Directors

Gosper County
Doyle D. Lavigne
Geoffrey K. Bogle
William Knoerzer

Phelps County
C. Lloyd Erickson
Roger D. Olson
Gary W. Dahlgren

Kearney County
Robert A. Garrett
K. Scott Olson
Dudley Nelson

Adams County
Wendell E. Johnson
O. J. McDougal, Jr.
Robert L. Johnson



CENTRAL

Nebraska Public Power
and Irrigation District

Frank C. Vetter
Real Estate Administrator
415 Lincoln Street
P.O. Box 740
Holdrege, NE 68949-0740

E-mail address: fvetter@cnppid.com
Phone Number: (308) 995-8601
Cell Number: (308) 995-5602
Fax Number: (308) 995-5705

December 10, 1999

Ellen Arms
Dawson County Zoning Administrator
700 North Washington Street
Lexington, NE 68850

Re: Land and Shoreline Management Plan meeting

Dear Ellen,

This letter is to confirm our earlier conversation regarding a meeting between the District, Duke Engineering and Services and Dawson and Gosper County Officials on January 13, 2000. The meeting will be held at 2:00 p.m. at the EMS building at Johnson Lake.

Duke Engineering and Services will be presenting preliminary use maps and an overall progress report on the Land and Shoreline Management Plan (Plan) and Recreation Use Report. The District will be seeking additional input from Dawson and Gosper County Officials regarding the development of the Plan.

Ellen, thank you for your assistance and please give me a call if you have any questions.

Sincerely,

A handwritten signature in black ink that reads "FRANK C. VETTER".

Frank C. Vetter
Real Estate Administrator

Home Office • 415 Lincoln Street • P.O. Box 740 • Holdrege, Nebraska 68949-0740 • (308) 995-8601

Central District Board of Directors

Gosper County
Doyle D. Lavene
Geoffrey K. Bogle
William Knoerzer

Phelps County
C. Lloyd Erickson
Roger D. Olson
Garv W. Dahlsoren

Kearney County
Robert A. Garrett
K. Scott Olson
Dudlev Nelson

Adams County
Wendell E. Johnson
O. J. McDougal, Jr.
Robert L. Johnson



CENTRAL

Nebraska Public Power
and Irrigation District

Frank C. Vetter
Real Estate Administrator
415 Lincoln Street
P.O. Box 740
Holdrege, NE 68949-0740

E-mail address: fvetter@cnppid.com
Phone Number: (308) 995-8601
Cell Number: (308) 995-5602
Fax Number: (308) 995-5705

December 10, 1999

Carlton E. Clark
Gosper County Attorney
P.O. Box 325
Elwood, NE 68937

Re: Land and Shoreline Management Plan meeting

Dear Carlton,

This letter is to confirm our earlier conversation regarding a meeting between the District, Duke Engineering and Services and Gosper and Dawson County Officials on January 13, 2000. The meeting will be held at 2:00 p.m. at the EMS building at Johnson Lake.

Duke Engineering and Services will be presenting preliminary use maps and an overall progress report on the Land and Shoreline Management Plan (Plan) and Recreation Use Report. The District will be seeking additional input from Gosper and Dawson County Officials regarding the development of the Plan.

Carlton, thank you for your assistance and please give me a call if you have any questions.

Sincerely,

Frank C. Vetter
Real Estate Administrator

Home Office • 415 Lincoln Street • P.O. Box 740 • Holdrege, Nebraska 68949-0740 • (308) 995-8601

Central District Board of Directors

Gosper County
Doyle D. Lavene
Geoffrey K. Bogle
William Knoerzer

Phelps County
C. Lloyd Erickson
Roger D. Olson
Gary W. Dahlgren

Kearney County
Robert A. Garrett
K. Scott Olson
Dudlev Nelson

Adams County
Wendell E. Johnson
O. J. McDougal, Jr.
Robert L. Johnson



CENTRAL

Nebraska Public Power
and Irrigation District

Frank C. Vetter
Real Estate Administrator
415 Lincoln Street
P.O. Box 740
Holdrege, NE 68949-0740

E-mail address: fvetter@cnppid.com
Phone Number: (308) 995-8601
Cell Number: (308) 995-5602
Fax Number: (308) 995-5705

December 10, 1999

Jim Carney
Regional Manager
Nebraska Game and Parks Commission
P.O. Box 30370
Lincoln, NE 68503-0370

Re: Land and Shoreline Management Plan meeting

Dear Jim,

This letter is to confirm our earlier conversation regarding a meeting between the District, Duke Engineering and Services and Nebraska Game and Parks Commission on January 12, 2000 at 9:00 a.m. in Lincoln.

Duke Engineering and Services will be presenting preliminary use maps and an overall progress report on the Land and Shoreline Management Plan (Plan) and Recreation Use Report. The District will be seeking additional input from Nebraska Game and Parks Commission regarding the development of the Plan.

Jim, thank you for your assistance and please give me a call if you have any questions.

Sincerely,

Frank C. Vetter
Real Estate Administrator

Home Office • 415 Lincoln Street • P.O. Box 740 • Holdrege, Nebraska 68949-0740 • (308) 995-8601

Central District Board of Directors

Gosper County
Doyle D. Lavene
Geoffrey K. Bogle
William Knoerzer

Phelps County
C. Lloyd Erickson
Roger D. Olson
Garv W. Dahlgren

Kearney County
Robert A. Garrett
K. Scott Olson
Dudlev Nelson

Adams County
Wendell E. Johnson
O. J. McDougal, Jr.
Robert L. Johnson



CENTRAL

Nebraska Public Power
and Irrigation District

Frank C. Vetter
Real Estate Administrator
415 Lincoln Street
P.O. Box 740
Holdrege, NE 68949-0740

E-mail address: fvetter@cnppid.com
Phone Number: (308) 995-8601
Cell Number: (308) 995-5602
Fax Number: (308) 995-5705

December 10, 1999

John F. Cochnar
Fish & Wildlife biologist
U.S. Fish & Wildlife Service
Nebraska Ecological Services
203 West Second Street
Grand Island, NE 68801

Re: Land and Shoreline Management Plan meeting

Dear John,

This letter is to confirm our earlier conversation regarding a meeting between the District, Duke Engineering and Services and U.S. Fish & Wildlife Service on January 14, 2000 at 9:00 a.m. in Grand Island.

Duke Engineering and Services will be presenting preliminary use maps and an overall progress report on the Land and Shoreline Management Plan (Plan) and Recreation Use Report. The District will be seeking additional input from U.S. Fish & Wildlife Service regarding the development of the Plan.

John, thank you for your assistance and please give me a call if you have any questions.

Sincerely,

Frank C. Vetter
Real Estate Administrator

Home Office • 415 Lincoln Street • P.O. Box 740 • Holdrege, Nebraska 68949-0740 • (308) 995-8601

Central District Board of Directors

Gosper County
Doyle D. Lavene
Geoffrey K. Bogle
William Knoerzer

Phelps County
C. Lloyd Erickson
Roger D. Olson
Garv W. Dahlgren

Kearney County
Robert A. Garrett
K. Scott Olson
Dudley Nelson

Adams County
Wendell E. Johnson
O. J. McDougal, Jr.
Robert I. Johnson



CENTRAL

Nebraska Public Power
and Irrigation District

Central Nebraska Public Power and Irrigation District will be holding informational meetings to present the process, development and implementation of the Shoreline Management Plan and Recreation Use Report as required in Central's Federal Energy Regulatory Commission (FERC) License.

Central is seeking your input on safety issues, recreation use, shoreline development, endangered species, wildlife habitat preservation and marina and commercial services.

The meetings will be held August 3, 4 and 5, 1999 at the following locations and times:

August 3, 1999 Kirk's Nebraskaland Restaurant
I - 80 & Hwy 283
Lexington, NE 68850

7:00 pm to 8:30 pm CT

August 4, 1999 Walker Steakhouse
East Hwy 30
Gothenburg, NE 69138

7:00 pm to 8:30 pm CT

August 5, 1999 Eagle Viewing Building
Lake Ogallala
Ogallala, NE 69153

7:00 pm to 8:30 pm MT

If you need additional information please call Central Nebraska Public Power and Irrigation District at (308) 995-8601 and ask for Jay Maher or Frank Vetter.

Home Office • 415 Lincoln Street • P.O. Box 740 • Holdrege, Nebraska 68949-0740 • (308) 995-8601

Central District Board of Directors

Gosper County
Doyle D. Lavene
Geoffrey K. Bogle
William Knoerzer
Keith County

Phelps County
C. Lloyd Erickson
Roger D. Olson
Gary W. Dahlgren
Lincoln County

Kearney County
Robert A. Garrett
K. Scott Olson
Dudley Nelson
Dawson County

Adams County
Wendell E. Johnson
O. J. McDougal, Jr.
Robert L. Johnson
General Manager