







**Hiles
Canyon Lake**

-  Roads
-  FERC Boundary
-  Supply Canal
-  Lake
-  Project Works
- Inside Project Boundary
-  Open Space/Pasture

0 500 1000 1500 2000 Feet

The Central Nebraska Public Power and Irrigation District
Land Use Map H
Hiles Canyon Lake
 Platte River Basin, Dawson County, Nebraska
 April 2000



CENTRAL
 Nebraska Public Power
 and Irrigation District

**Duke Engineering
 & Services**
 A Duke Energy Company