







**Target  
Canyon Lake**

-  Roads
-  FERC Boundary
-  Supply Canal
-  Lake
-  Project Works
- Inside Project Boundary
-  Open Space/Pasture

0 300 600 900 1200 Feet

The Central Nebraska Public Power and Irrigation District  
**Land Use Map E**  
**Target Canyon Lake**  
 Platte River Basin, Lincoln County, Nebraska  
 April 2000



**CENTRAL**  
 Nebraska Public Power  
 and Irrigation District

**Duke Engineering  
& Services**  
 A Duke Energy Company