









Cottonwood Canyon Lake

-  Roads
-  FERC Boundary
-  Powerline
-  Supply Canal
-  Lake
-  Project Works
- Inside Project Boundary
 -  Farm Lease
 -  Open Space/Pasture

0 500 1000 1500 2000 Feet



CENTRAL
Nebraska Public Power
and Irrigation District

Duke Engineering & Services
A Duke Energy Company

The Central Nebraska Public Power and Irrigation District
Land Use Map D
Cottonwood Canyon Lake
 Platte River Basin, Lincoln County, Nebraska
 April 2000